




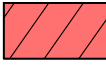


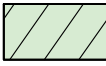
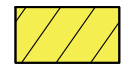






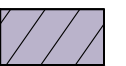
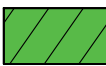



LEGEND

- | | | | | | |
|---|--|---|---|---|---|
|  | TOTAL LANDS 48.100 ha (118.86 ac) |  | LANDS TO BE REZONED FROM NATURAL LINKAGE (NL) TO URBAN RESIDENTIAL 1 EXCEPTION X (UR1-X1) |  | LANDS TO BE REZONED FROM FUTURE DEVELOPMENT (FD) TO URBAN RESIDENTIAL 4 X (UR4-X) |
|  | LANDS TO BE REZONED FROM FUTURE DEVELOPMENT (FD) TO URBAN RESIDENTIAL 1 EXCEPTION X (UR1-X2) |  | LANDS TO BE REZONED FROM FUTURE DEVELOPMENT (FD) TO URBAN RESIDENTIAL 1 EXCEPTION X (UR1-X) |  | LANDS TO BE REZONED FROM INSTITUTIONAL (I-1(10.4.3)) TO URBAN RESIDENTIAL 4 X (UR4-X) |
|  | LANDS TO BE REZONED FROM AGRICULTURAL (A) URBAN RESIDENTIAL 1 EXCEPTION X (UR1-X2) |  | LANDS TO BE REZONED FROM AGRICULTURAL (A) TO URBAN RESIDENTIAL 1 EXCEPTION X (UR1-X) |  | LANDS TO BE REZONED FROM FUTURE DEVELOPMENT (FD) TO OPEN SPACE (OS) |
|  | LANDS TO BE REZONED FROM NATURAL LINKAGE (NL) URBAN RESIDENTIAL 1 EXCEPTION X (UR1-X2) |  | LANDS TO BE REZONED FROM NATURAL LINKAGE (NL) TO URBAN RESIDENTIAL 1 EXCEPTION X (UR1-X) |  | LANDS TO BE REZONED FROM AGRICULTURAL (A) TO OPEN SPACE (OS) |
|  | LANDS TO BE REZONED FROM FUTURE DEVELOPMENT (FD) TO URBAN RESIDENTIAL 1 EXCEPTION X (UR1-X1) |  | LANDS TO BE REZONED FROM FUTURE DEVELOPMENT (FD) TO URBAN RESIDENTIAL 3 EXCEPTION X (UR3-X) |  | LANDS TO BE REZONED FROM AGRICULTURAL (A) TO NATURAL LINKAGE (NL) |
|  | LANDS TO BE REZONED FROM AGRICULTURAL (A) TO URBAN RESIDENTIAL 1 EXCEPTION X (UR1-X1) |  | LANDS TO BE REZONED FROM NATURAL LINKAGE (NL) TO URBAN RESIDENTIAL 3 EXCEPTION X (UR3-X) |  | LANDS TO BE REZONED FROM FUTURE DEVELOPMENT (FD) TO NATURAL LINKAGE (NL) |
| | | | |  | LANDS TO BE REZONED FROM FUTURE DEVELOPMENT (FD) TO AGRICULTURAL (A) |

IPS INNOVATIVE PLANNING SOLUTIONS
 PLANNERS • PROJECT MANAGERS • LAND DEVELOPERS
 150 DUNLOP STREET EAST, SUITE 201, BARRIE, ONTARIO L4M 1B1
 tel: 705 • 812 • 3281 fax: 705 • 812 • 3438 e: info@ipsconsultinginc.com www.ipsconsultinginc.com

**Township of
 Cavan Monaghan
 Cavan**
 Schedule 'A'
 To By-law No. 2018-58

This is Schedule A to By-Law No. 2018-58
 Passed this ____ Day of _____, 2019.

 Mayor

 Clerk