

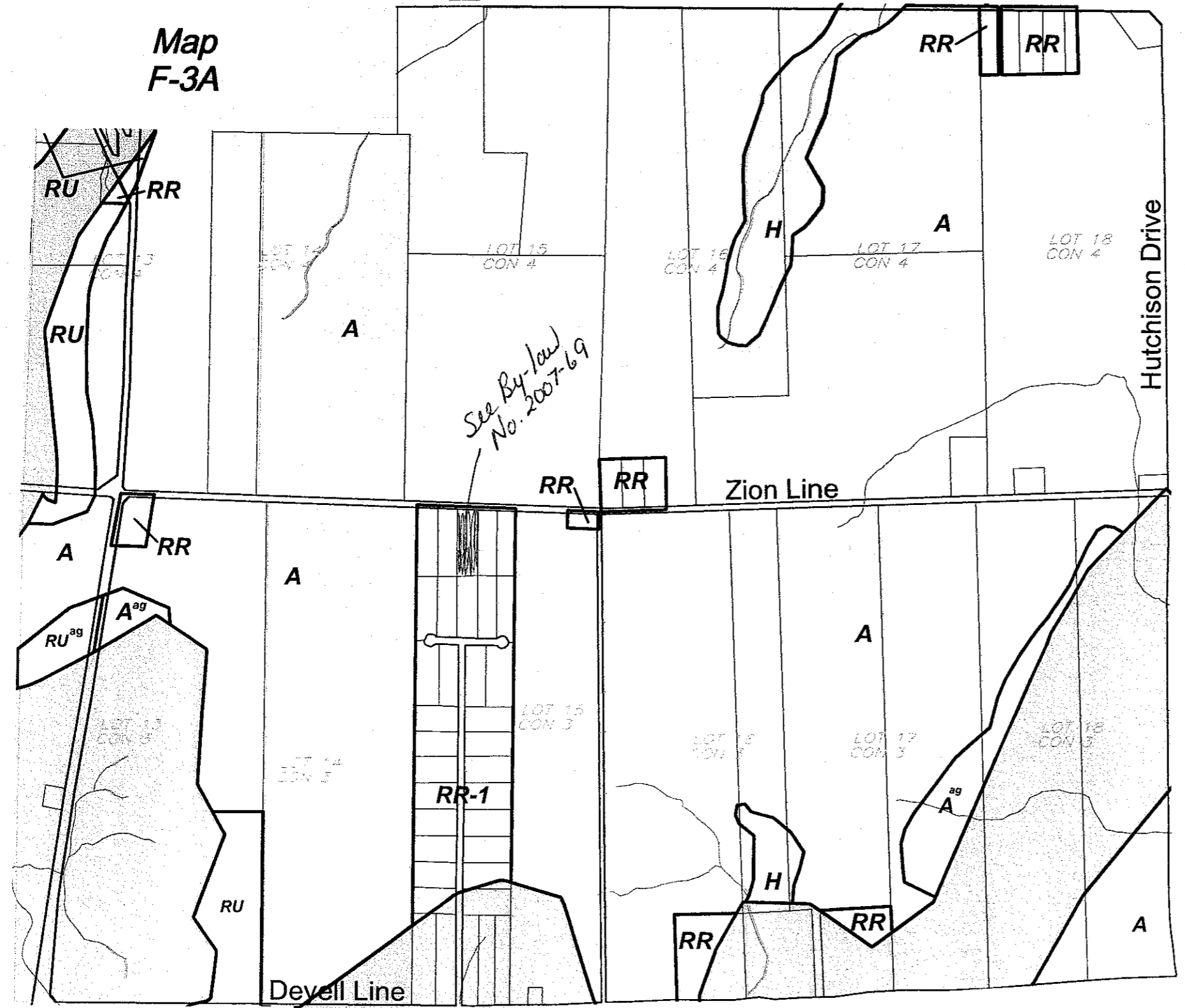
Map E-3

Map F-3A

Map F-2

Map F-4

Map G-3

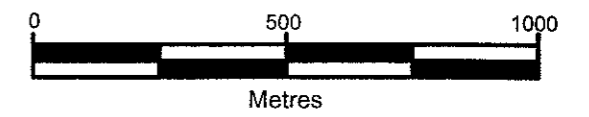


Map F-3

Schedule A Zoning By-Law  
Township of Cavan-Millbrook-North Monaghan  
By-Law No. 2004-62, as amended

**LEGEND**

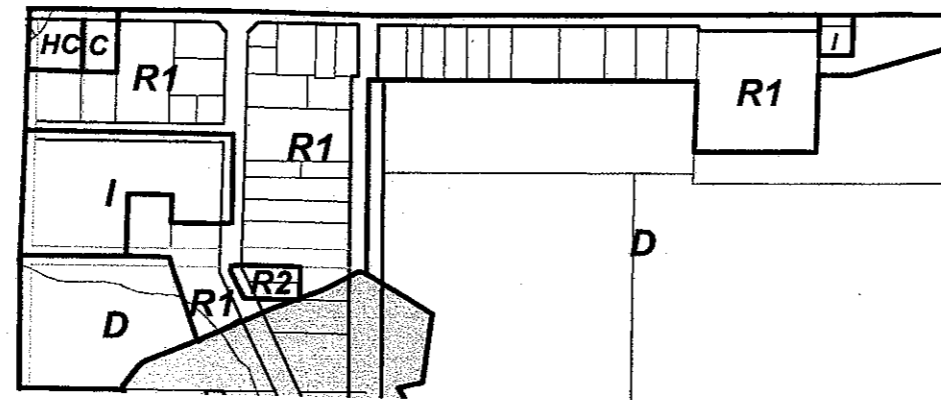
- R1 Residential Type 1 Zone
- R2 Residential Type 2 Zone
- R3 Residential Type 3 Zone
- R4 Residential Type 4 Zone
- RR Rural Residential Zone
- ER Estate Residential Zone
- HC Highway Commercial Zone
- C Commercial Zone
- RC Recreational Commercial Zone
- GM General Industrial Zone
- EM Extractive Industrial Zone
- DM Disposal Industrial Zone
- AR Airport Zone
- I Institutional Zone
- OS Open Space
- RU Rural Zone
- A Agricultural Zone
- H Hazard Lands Zone
- D Development Zone
- Holding Zones (see General Provisions)
- \_h Holding
- \_ag Aggregate Assessment Area
- \_nf Natural Features Assessment Area
- \_d Disposal Assessment Area
- [Shaded Box] Oak Ridges Moraine



**SGS**

**F-3A**  
**Schedule A Zoning By-Law**  
 Township of Cavan-Millbrook-North Monaghan  
 By-Law No. 2004-62, as amended

*Map E-3A*



*Map F-2A*

*Map F-3*

*Map F-3*

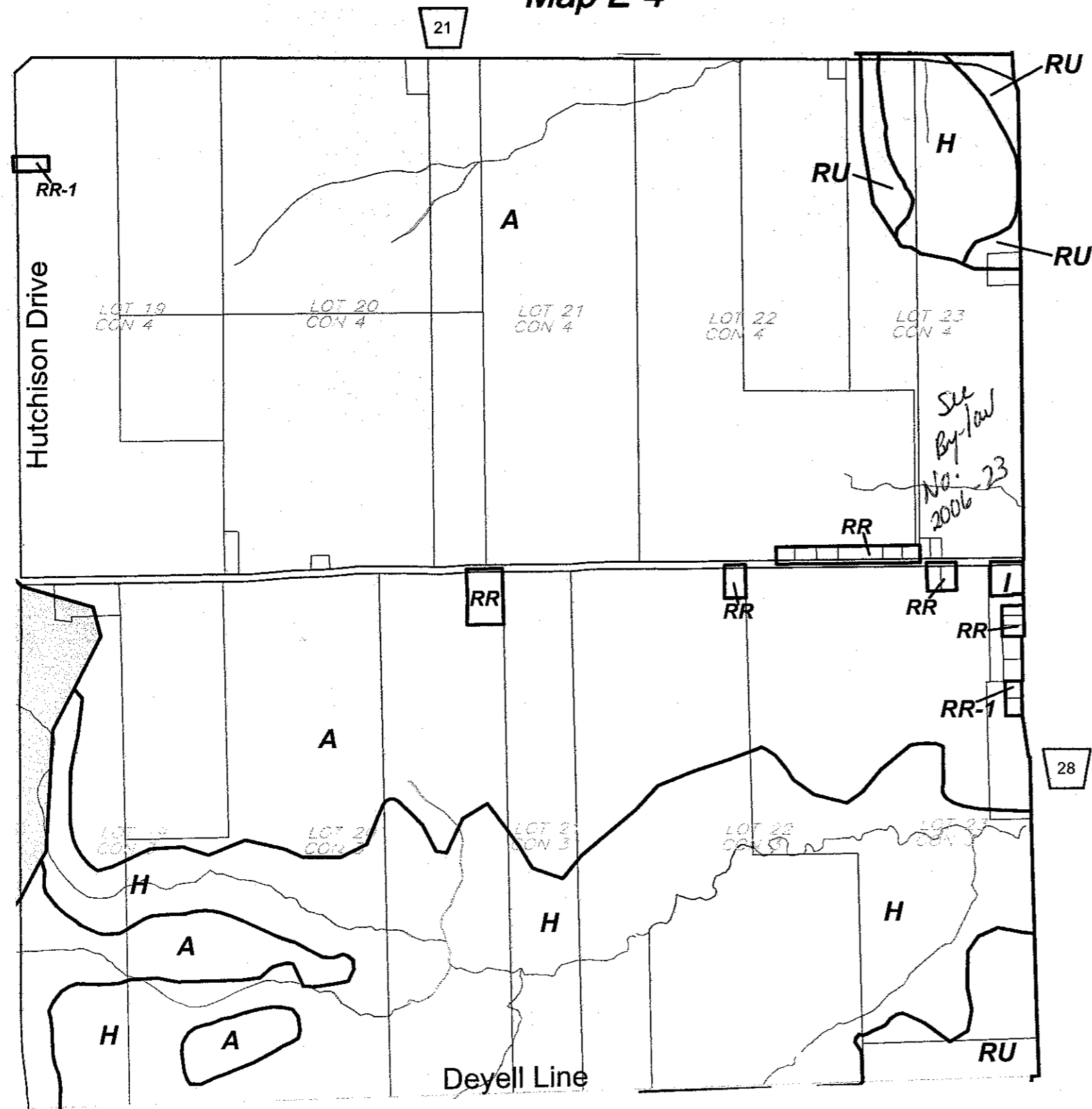
**LEGEND**

R1	Residential Type 1 Zone
R2	Residential Type 2 Zone
R3	Residential Type 3 Zone
R4	Residential Type 4 Zone
RR	Rural Residential Zone
ER	Estate Residential Zone
HC	Highway Commercial Zone
C	Commercial Zone
RC	Recreational Commercial Zone
GM	General Industrial Zone
EM	Extractive Industrial Zone
DM	Disposal Industrial Zone
AR	Airport Zone
I	Institutional Zone
OS	Open Space
RU	Rural Zone
A	Agricultural Zone
H	Hazard Lands Zone
D	Development Zone
Holding Zones (see General Provisions)	
_h	Holding
_ag	Aggregate Assessment Area
_nf	Natural Features Assessment Area
_d	Disposal Assessment Area
	Oak Ridges Moraine



**SGS**

Map E-4




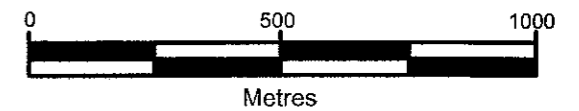
Map F-3

Map F-4

Schedule A Zoning By-Law  
Township of Cavan-Millbrook-North Monaghan  
By-Law No. 2004-62, as amended

LEGEND

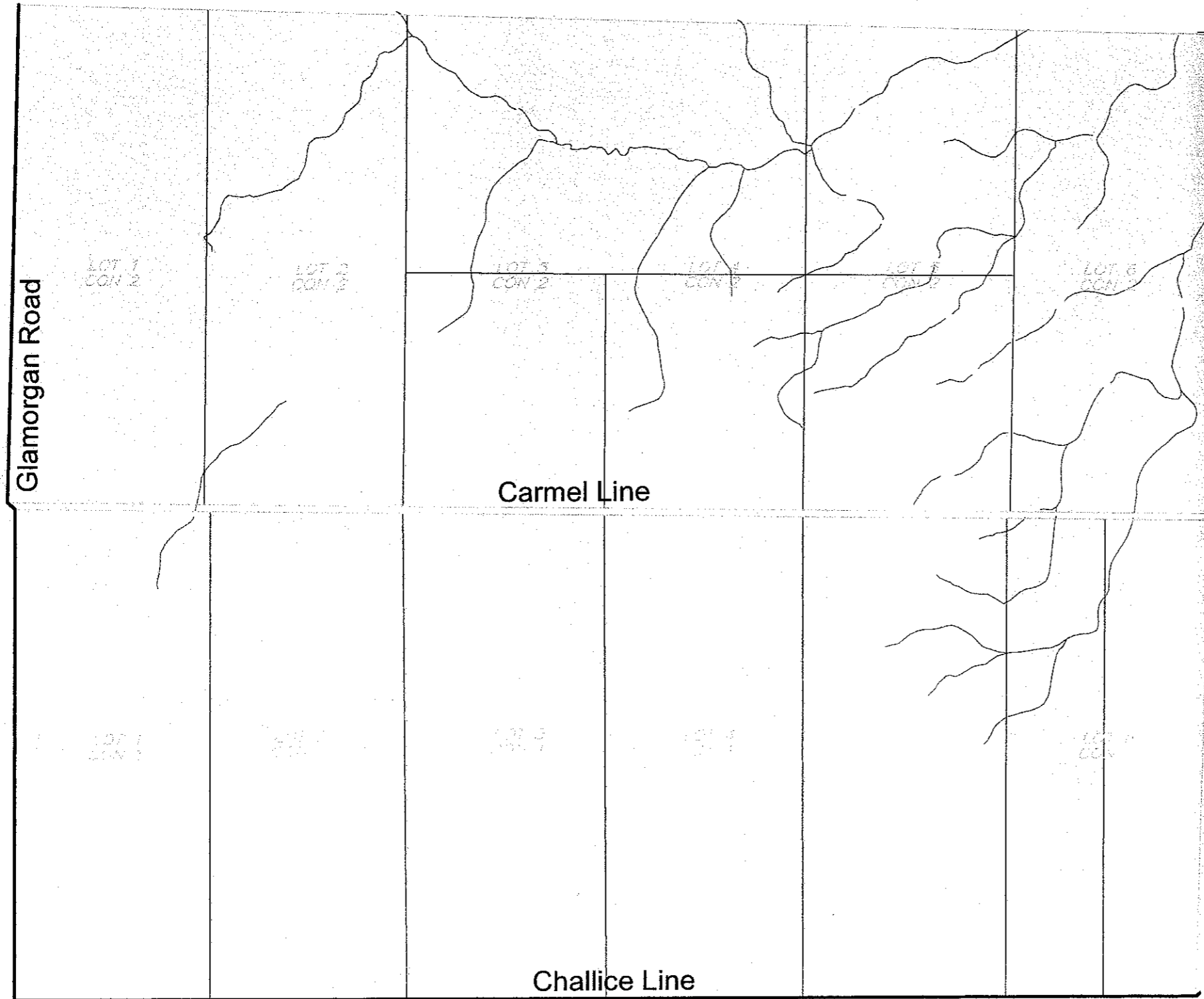
R1	Residential Type 1 Zone
R2	Residential Type 2 Zone
R3	Residential Type 3 Zone
R4	Residential Type 4 Zone
RR	Rural Residential Zone
ER	Estate Residential Zone
HC	Highway Commercial Zone
C	Commercial Zone
RC	Recreational Commercial Zone
GM	General Industrial Zone
EM	Extractive Industrial Zone
DM	Disposal Industrial Zone
AR	Airport Zone
I	Institutional Zone
OS	Open Space
RU	Rural Zone
A	Agricultural Zone
H	Hazard Lands Zone
D	Development Zone
Holding Zones (see General Provisions)	
_h	Holding
_ag	Aggregate Assessment Area
_nf	Natural Features Assessment Area
_d	Disposal Assessment Area
	Oak Ridges Moraine



Map G-4

SGS


**Map F-1**

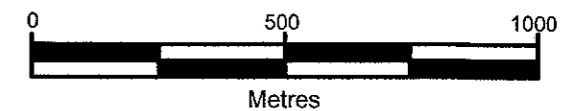


**Map G-1**  
**Schedule A Zoning By-Law**  
 Township of Cavan-Millbrook-North Monaghan  
 By-Law No. 2004-62, as amended

**Map G-2**

**LEGEND**

R1	Residential Type 1 Zone
R2	Residential Type 2 Zone
R3	Residential Type 3 Zone
R4	Residential Type 4 Zone
RR	Rural Residential Zone
ER	Estate Residential Zone
HC	Highway Commercial Zone
C	Commercial Zone
RC	Recreational Commercial Zone
GM	General Industrial Zone
EM	Extractive Industrial Zone
DM	Disposal Industrial Zone
AR	Airport Zone
I	Institutional Zone
OS	Open Space
RU	Rural Zone
A	Agricultural Zone
H	Hazard Lands Zone
D	Development Zone
Holding Zones (see General Provisions)	
_h	Holding
_ag	Aggregate Assessment Area
_nf	Natural Features Assessment Area
_d	Disposal Assessment Area
	Oak Ridges Moraine



**SGS**

**Map F-2**


**Map G-2**

**Schedule A Zoning By-Law**

Township of Cavan-Millbrook-North Monaghan


By-Law No. 2004-62, as amended

**LEGEND**

R1	Residential Type 1 Zone
R2	Residential Type 2 Zone
R3	Residential Type 3 Zone
R4	Residential Type 4 Zone
RR	Rural Residential Zone
ER	Estate Residential Zone
HC	Highway Commercial Zone
C	Commercial Zone
RC	Recreational Commercial Zone
GM	General Industrial Zone
EM	Extractive Industrial Zone
DM	Disposal Industrial Zone
AR	Airport Zone
I	Institutional Zone
OS	Open Space
RU	Rural Zone
A	Agricultural Zone
H	Hazard Lands Zone
D	Development Zone
Holding Zones (see General Provisions)	
_h	Holding
_ag	Aggregate Assessment Area
_nf	Natural Features Assessment Area
_d	Disposal Assessment Area
	Oak Ridges Moraine

**Map G-1**

**Map G-3**

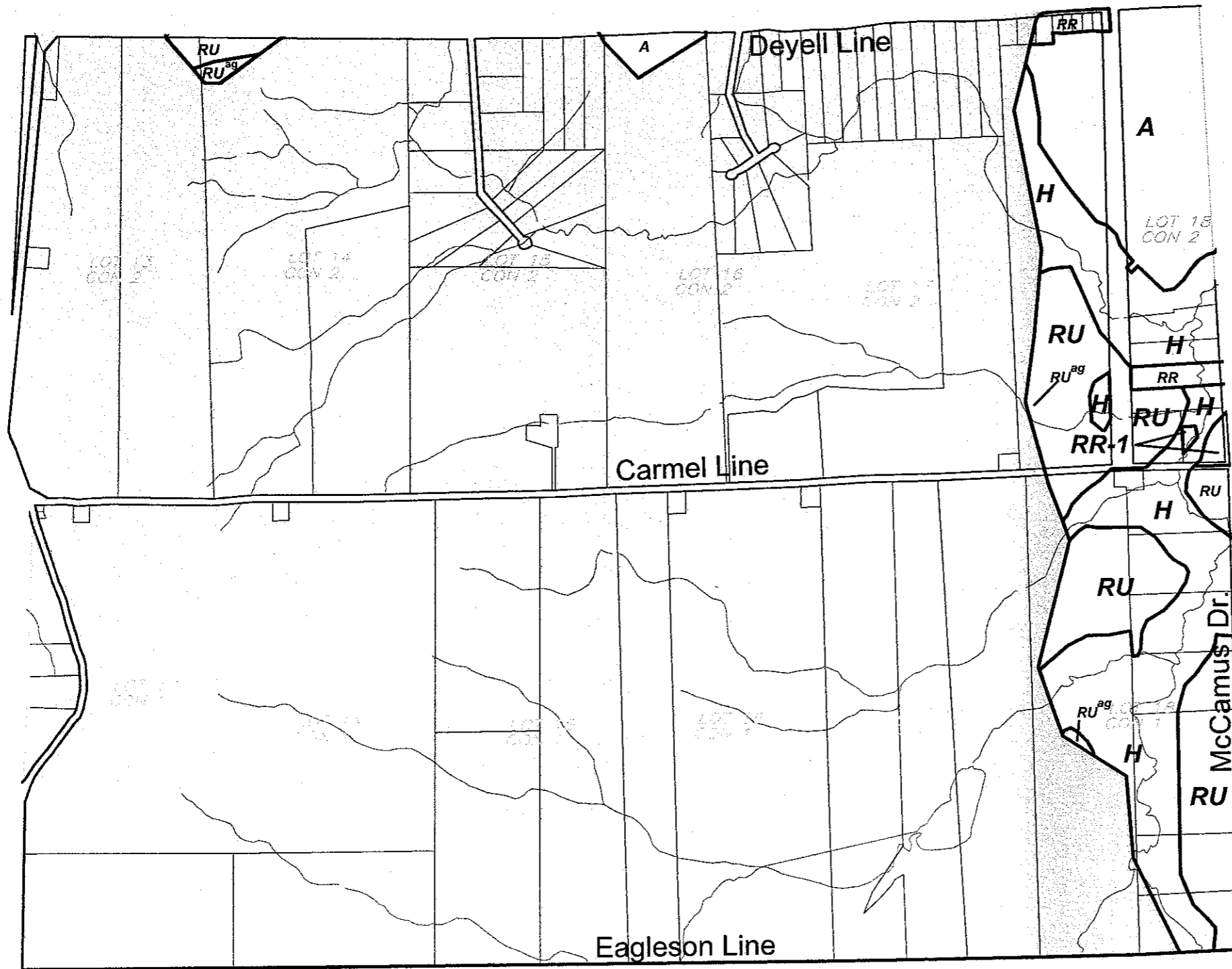


**SGS**

Map F-3

Map G-3  
 Schedule A Zoning By-Law  
 Township of Cavan-Millbrook-North Monaghan  
 By-Law No. 2004-62, as amended

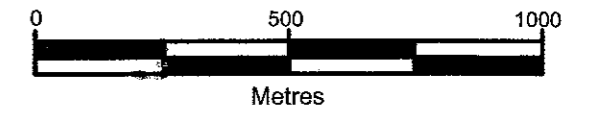
Map G-2



Map G-4

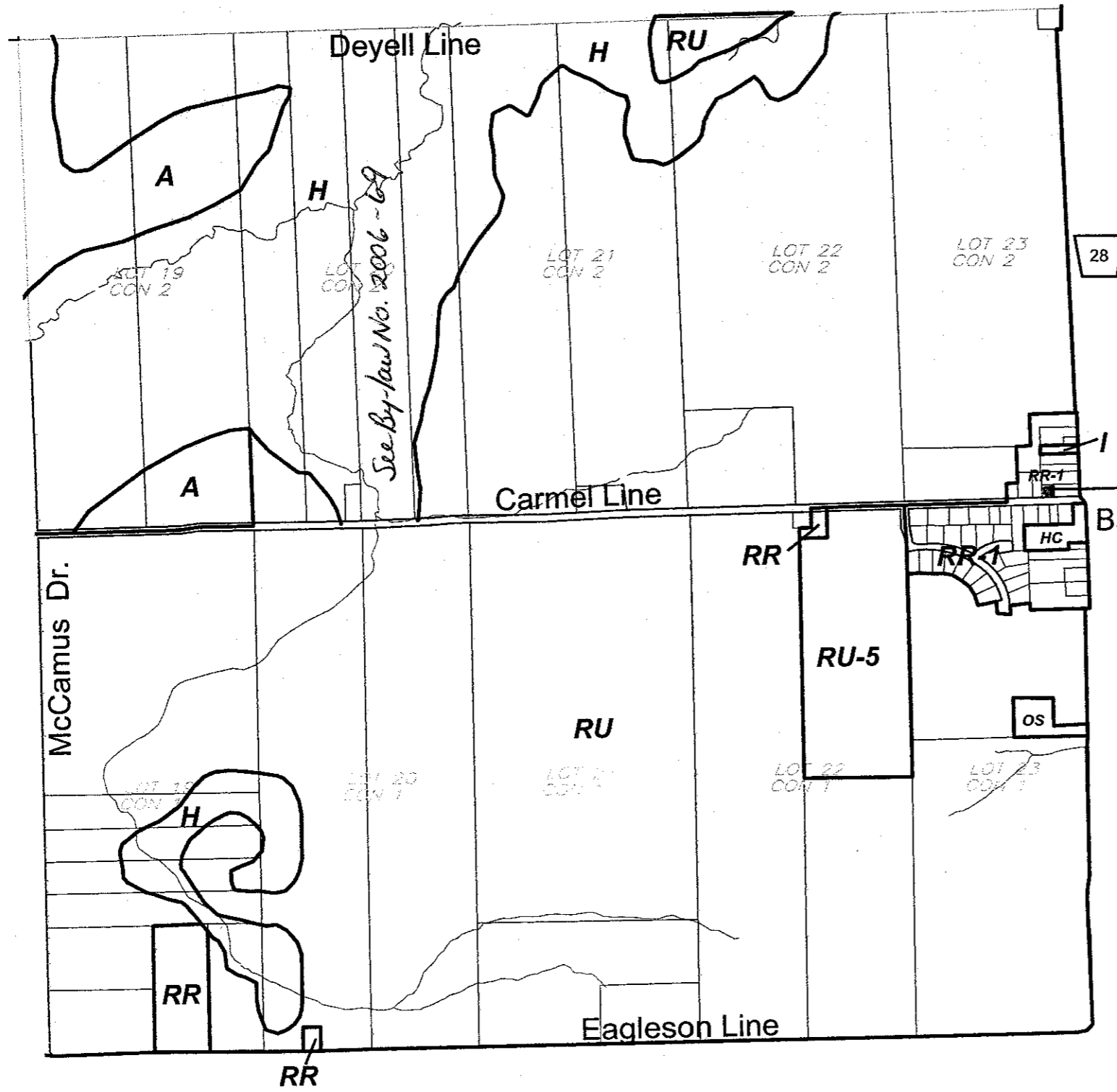
LEGEND

R1	Residential Type 1 Zone
R2	Residential Type 2 Zone
R3	Residential Type 3 Zone
R4	Residential Type 4 Zone
RR	Rural Residential Zone
ER	Estate Residential Zone
HC	Highway Commercial Zone
C	Commercial Zone
RC	Recreational Commercial Zone
GM	General Industrial Zone
EM	Extractive Industrial Zone
DM	Disposal Industrial Zone
AR	Airport Zone
I	Institutional Zone
OS	Open Space
RU	Rural Zone
A	Agricultural Zone
H	Hazard Lands Zone
D	Development Zone
Holding Zones (see General Provisions)	
_h	Holding
_ag	Aggregate Assessment Area
_nf	Natural Features Assessment Area
_d	Disposal Assessment Area
[Shaded Box]	Oak Ridges Moraine



SGS

Map  
G-3

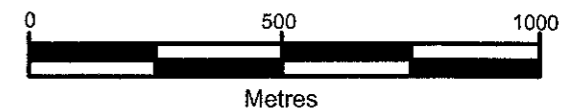


Map F-4

Map G-4  
Schedule A Zoning By-Law  
Township of Cavan-Millbrook-North Monaghan  
By-Law No. 2004-62, as amended

LEGEND

R1	Residential Type 1 Zone
R2	Residential Type 2 Zone
R3	Residential Type 3 Zone
R4	Residential Type 4 Zone
RR	Rural Residential Zone
ER	Estate Residential Zone
HC	Highway Commercial Zone
C	Commercial Zone
RC	Recreational Commercial Zone
GM	General Industrial Zone
EM	Extractive Industrial Zone
DM	Disposal Industrial Zone
AR	Airport Zone
I	Institutional Zone
OS	Open Space
RU	Rural Zone
A	Agricultural Zone
H	Hazard Lands Zone
D	Development Zone
Holding Zones (see General Provisions)	
_h	Holding
_ag	Aggregate Assessment Area
_nf	Natural Features Assessment Area
_d	Disposal Assessment Area
[shaded box]	Oak Ridges Moraine



SGS